



Supplementary Materials: Multi-elements in Source Water (Drinking and Surface Water) within Five Cities from the Semi-Arid and Arid Region, NW China: Occurrence, Spatial Distribution and Risk Assessment

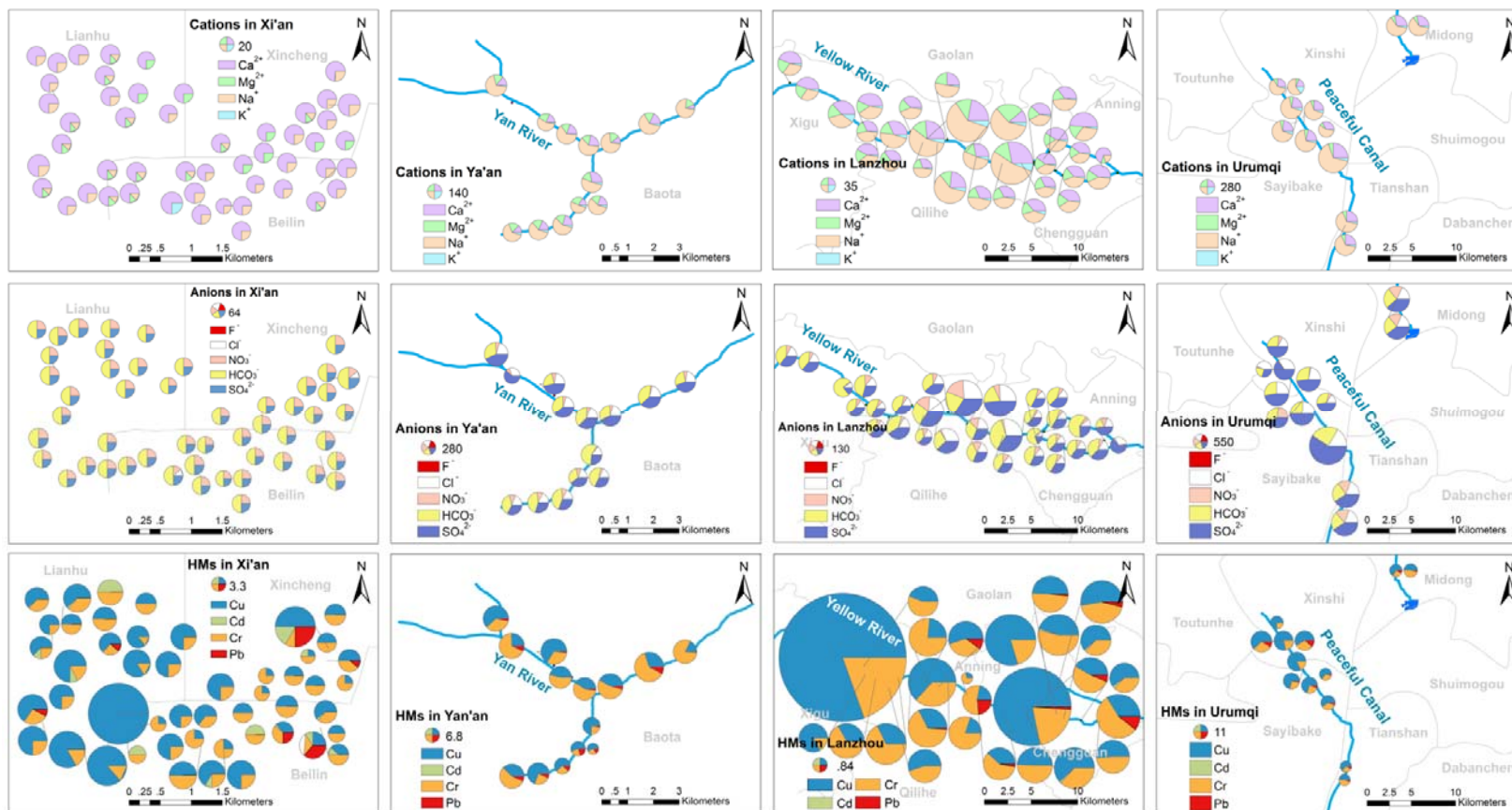


Figure S1. Spatial distributions of cations, anions and HMs of DW and SW in Xi'an, Yan'an, Lanzhou and Urumqi.

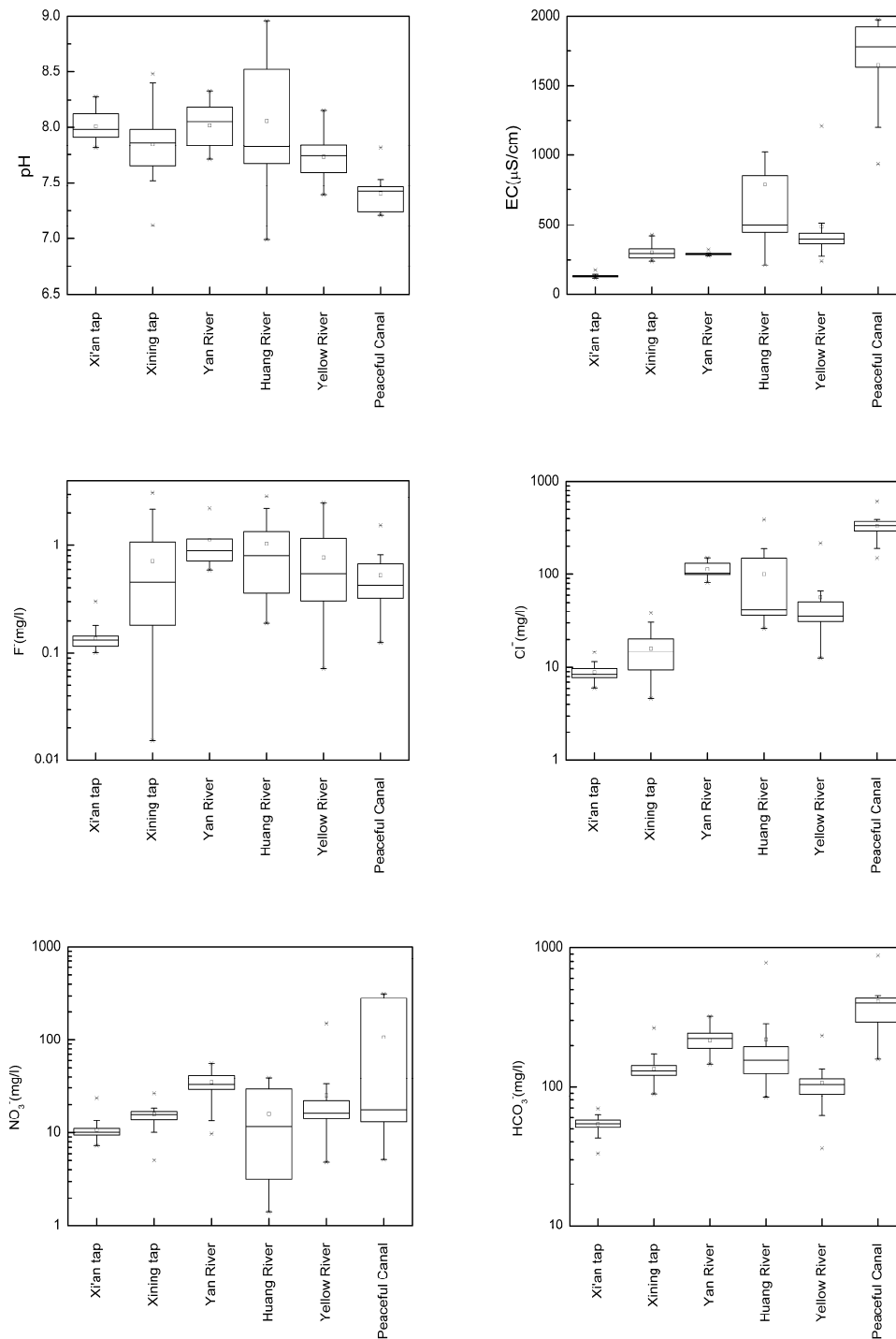


Figure S2. Cont.

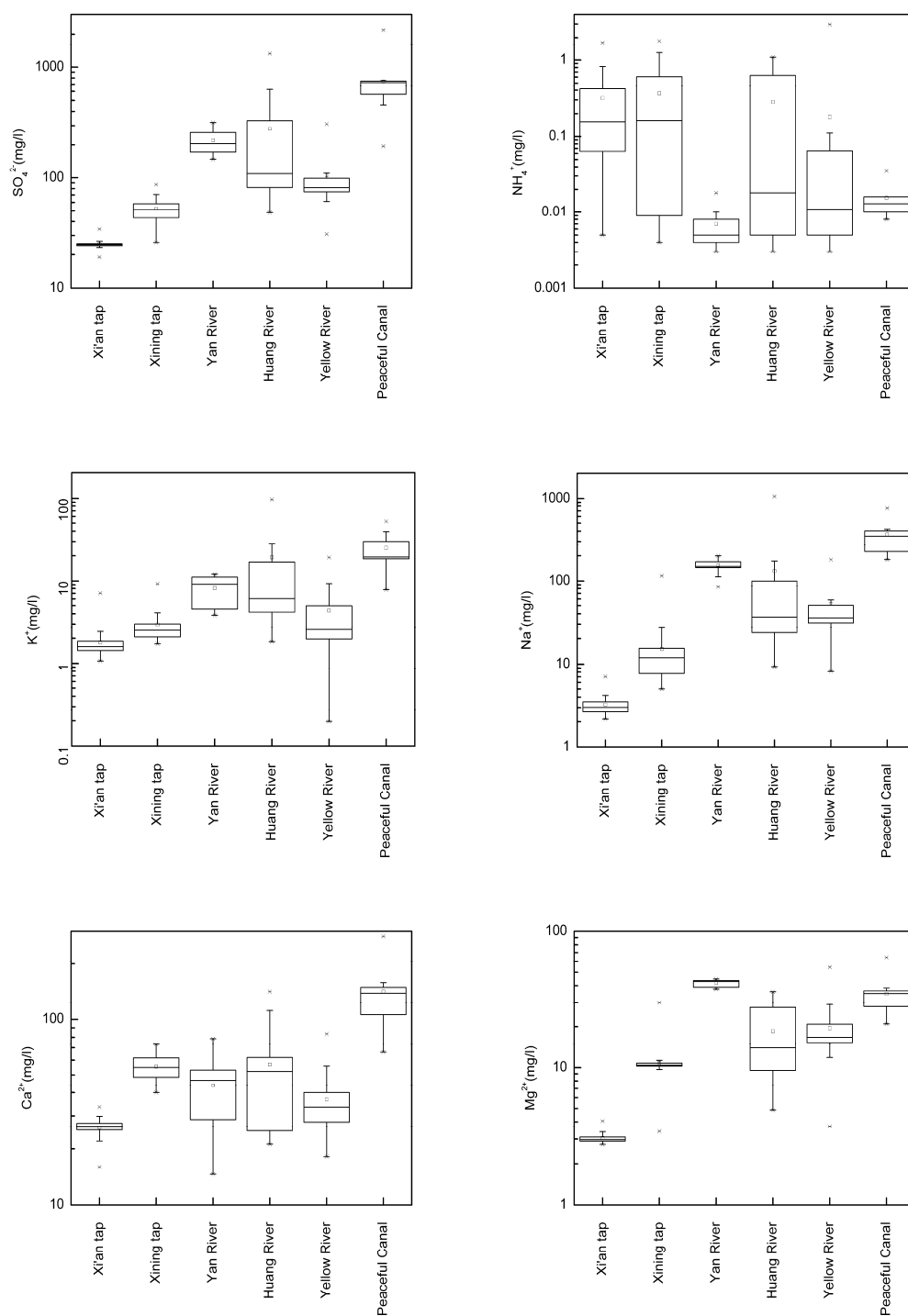


Figure S2. Cont.


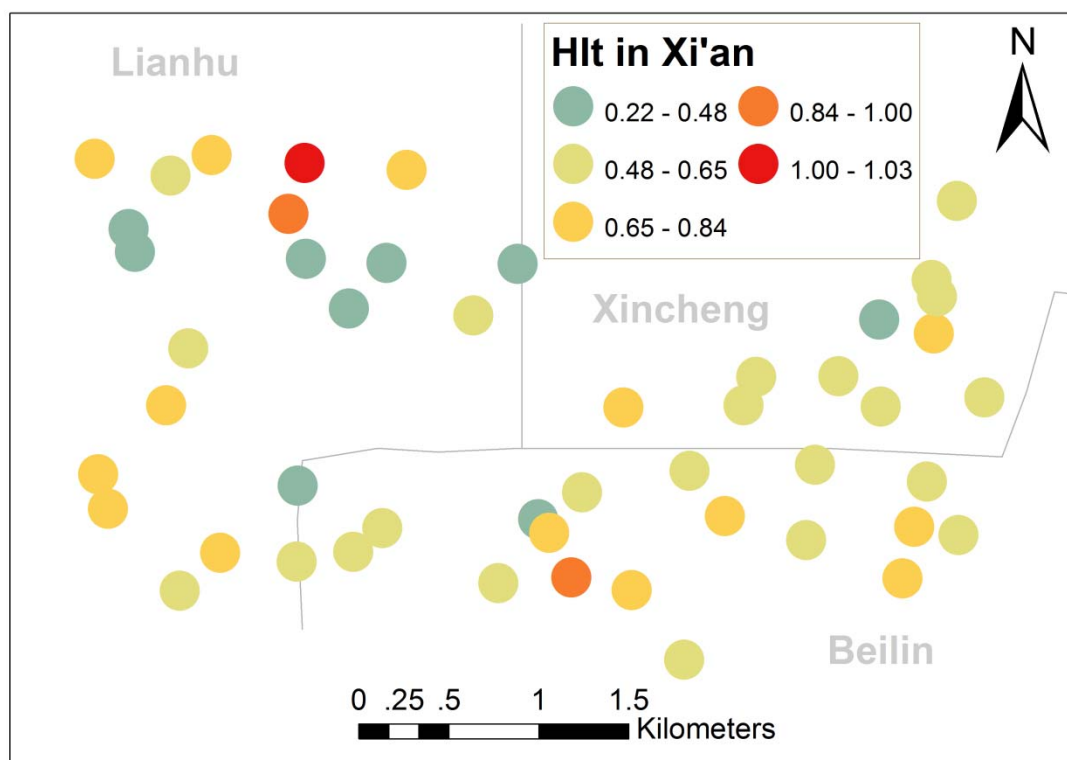
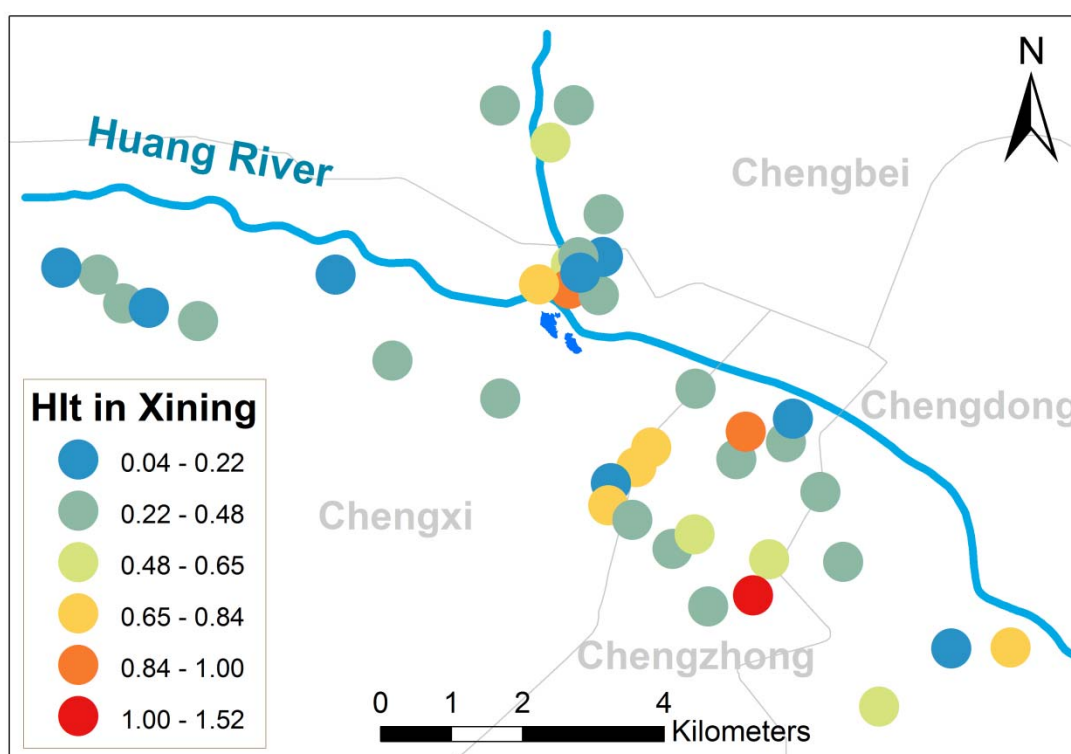


Figure S2. Boxplots comparing MEs of DW and SW in the study areas.



(a)



(b)

Figure S3. Spatial distributions of total hazard index (HIt) of DW in Xi'an (a) and Xining (b).