


Review

Concentration and Distribution of Cadmium in Coals of China

Jing Shi ^{1,2,3} , Wenhui Huang ^{1,2,3,*}, Ping Chen ⁴, Shuheng Tang ^{1,2,3} and Xiuyan Chen ⁵

¹ School of Energy Resources, China University of Geosciences (Beijing), Beijing 100083, China; shijing_5577@163.com (J.S.); tangsh@cugb.edu.cn (S.T.)

² Key Laboratory of Marine Reservoir Evolution and Hydrocarbon Enrichment Mechanism, Ministry of Education, Beijing 100083, China

³ Beijing Key Laboratory of Unconventional Natural Gas Geological Evaluation and Development Engineering, Beijing 100083, China

⁴ School of Earth and Environment, Anhui University of Science and Technology, Huainan 232001, China; pchen87@163.com

⁵ Research Institute of Petroleum Exploration & Development, Petrochina, Beijing 100083, China; chenxiuyan1004@petrochina.com.cn

* Correspondence: 1999011250@cugb.edu.cn; Tel.: +86-010-8232-1058

Received: 25 October 2017; Accepted: 29 January 2018; Published: 1 February 2018

Abstract: Cadmium is considered an important toxicant of major environmental and occupational concern. It can contaminate water, soil, and the atmosphere through coal mining, beneficiation, combustion, etc. This paper is based on the published literature, especially those data reported during the recent 10 years, including 2999 individual samples from 116 coalfields or mines in 26 provinces in China. The arithmetic mean of cadmium in Chinese coals is 0.43 µg/g. Taking the coal reserves into consideration, the average value of cadmium in coal is estimated as 0.28 µg/g. Cadmium is mostly enriched in the Southern coal-distribution area during the Late Permian. Furthermore, cadmium is highly enriched in Hunan and Chongqing. The modes of occurrence of cadmium in Chinese coals are quite complex. Cadmium in Chinese coals has been found in sulfides, organic matter, silicate minerals, and other minerals. A marine environment may be the most significant factor that influences the cadmium accumulation in coal from the Southern coal-distribution area during the Late Permian. In addition, hydrothermal fluids, source rocks, and volcanic ash have also influenced the content of cadmium in some coalfields in China.

Keywords: cadmium; abundance; geochemistry; coal; China; modes of occurrence

1. Introduction

Among the heavy metals, cadmium is considered an important toxicant of major environmental and occupational concern [1]. Cadmium is extremely toxic to animals even at low contents. The minimal risk levels for acute and chronic inhalation are 0.00003 mg/m³ and 0.00001 mg/m³, respectively [2]. Cadmium can be introduced into the body of animals and people via respiratory and digestive tracts [3]. It has a biological half-life in the kidneys between 10 and 30 years. The kidneys, liver, bones, respiratory, and reproductive systems are the main targets of cadmium intoxication [3–5]. The Itai-itai disease caused by cadmium pollution in 1960s in Japan is well known worldwide [6].

China will continue to be one of the largest coal producers and users in the world, moreover coal makes up about 74% of China's total primary energy consumption [7]. Cadmium released from coal through coal mining, beneficiation, combustion, etc. can contaminate water, soil, and the atmosphere [7–9]. It can be abnormally enriched in some coals under certain geologic conditions. Cadmium was discovered in coal mines around China and coals with an elevated concentration of

cadmium have been found in many coalfields such as the Chenxi Coalfield in Hunan [10], the Moxinpo Coalfield in Chongqing [11], etc. Consequently, detailed knowledge on the cadmium in coal is crucial to understanding its environmental impact, geological significance, and environmentally-friendly coal utilization. Based on the published literature, especially the data reported during the last 10 years, this paper provides a comprehensive review of cadmium in Chinese coals including its abundance, distribution characteristics, modes of occurrence, and the origins of enrichment.

2. Abundance of Cadmium in Coals

2.1. Abundance of Cadmium in Chinese Coals

China began enhancing its research into hazardous trace elements in coal in the 1980s [12]. The China Coal Research Institute (CCRI) (1980–1990) [13], Bai [13,14], Tang et al. [15], Ren et al. [16,17], and Dai et al. [7] have all calculated the cadmium concentration in Chinese coals respectively (Table 1). In addition, Dai [18] analyzed the cadmium content in coal from the North China Platform. Li [19] measured the concentration of cadmium in coal of Southwest China.

Table 1. Cadmium abundance in Chinese coals according to different authors (unit: $\mu\text{g/g}$).

Publications	Number of Samples	Mean	Years
CCRI [13]	1018	1.00	1980–1990
Ren et al. [16]	36	0.46	1999
Tang et al. [15]	1307	0.30	2003
Bai [13]	1018	0.91	2003
Ren et al. [17]	1317	0.24	2006
Bai et al. [14]	1123	0.81	2007
Dai et al. [7]	1384	0.25	2012

So far, China has not had a national survey on trace elements in coal. Based on the published literature, 2999 individual samples from 116 coalfields or mines in 26 provinces are presented in this paper including the cadmium content in coals from the Qiangtang Basin, which was first reported [20] and the elevated concentrations of cadmium in coals from some coalfields, such as the Heshan Coalfield in Guanxi [21–23], the Moxinpo Coalfield in Chongqing [11], etc. The content of cadmium in Chinese coals are presented in Table 2. The arithmetic mean of cadmium in Chinese coals is $0.43 \mu\text{g/g}$.

There are six major coal-forming periods in China: The Late Carboniferous and Early Permian ($\text{C}_2\text{--P}_1$), Late Permian (P_2), Late Triassic (T_3), Early and Middle Jurassic (J_{1-2}), Late Jurassic and Early Cretaceous ($\text{J}_3\text{--K}_1$), and Paleogene and Neogene (E–N) and five coal-distribution areas: The Northeastern area ($\text{J}_3\text{--K}_1$ and E–N coals); the Northwestern area (J_{1-2} coals); the Northern area (dominated by $\text{C}_2\text{--P}_1$ coals); the Tibet–Western Yunnan area (E–N and T_3 coals), and the Southern area (P_2 , T_3 and C_1 coals) [7,17,24]. The coal reserves (according to the Third National Prediction of Coal Resources in China [24]) are listed in Table 3.

Table 2. Cadmium concentration in coals of China.

Coalfields/Province	Sample Number	Mean ¹ (μg/g)	Coal-Distribution Area	Coal-Forming Period	CC ²	Reference
Kailuan/Hebei	48	0.2	Northern	C ₂ -P ₁	0.8	Tang et al. [25], Zhuang et al. [26]
Xingtai/Hebei	2	0.31	Northern	C ₂ -P ₁	1.2	Ren et al. [17]
Huainan/Anhui	50	0.07	Northern	C ₂ -P ₁	0.3	Tong et al. [27], Tang et al. [15], Liu et al. [28], Chen et al. [29], Lu et al. [30]
Huaibei/Anhui	40	0.23	Northern	C ₂ -P ₁	0.9	Chen et al. [31], Jiang et al. [32]
Weibei/Shaanxi	23	0.11	Northern	C ₂ -P ₁	0.4	Yang et al. [33], Wang et al. [34]
Pingdingshan/Henan	1	0.1	Northern	C ₂ -P ₁	0.4	Ren et al. [17]
Datun/Jiangsu	2	0.37	Northern	C ₂ -P ₁	1.5	Zhou et al. [35]
Xuzhou/Jiangsu	5	0.03	Northern	C ₂ -P ₁	0.1	Tang et al. [15]
Ningwu/Shanxi	285	0.2	Northern	C ₂ -P ₁	0.8	Zhao et al. [36], Ren et al. [17], Song et al. [37], Yang et al. [38]
Xishan/Shanxi	21	0.47	Northern	C ₂ -P ₁	1.9	Sun et al. [39]
Hedong/Shanxi	29	0.08	Northern	C ₂ -P ₁	0.3	Ren et al. [17]
Yangquan/Shanxi	6	0.66	Northern	C ₂ -P ₁	2.6	Ren et al. [17]
Jincheng/Shanxi	9	0.16	Northern	C ₂ -P ₁	0.6	Ren et al. [17]
Fenxi/Shanxi	3	1.2	Northern	C ₂ -P ₁	4.8	Zhang et al. [40]
Hunyuan/Shanxi	1	1.2	Northern	C ₂ -P ₁	4.8	Zhang et al. [40]
Lu'an/Shanxi	1	0.05	Northern	C ₂ -P ₁	0.2	Bai [13]
Parts of mines in Shanxi/Shanxi	78	1.09	Northern	C ₂ -P ₁	4.4	Zhang et al. [41]
Jining/Shandong	59	0.39	Northern	C ₂ -P ₁	1.6	Jiang et al. [42], Wang et al. [43]
Juye/Shandong	13	0.4	Northern	C ₂ -P ₁	1.6	Wang et al. [43]
Yanzhou/Shandong	1	0.26	Northern	C ₂ -P ₁	1.0	Bai [13]
Feicheng and Xinwen/Shandong	7	0.27	Northern	C ₂ -P ₁	1.1	Zeng et al. [44]
Shizuishan/Ningxia	10	0.61	Northern	C ₂ -P ₁	2.4	Song et al. [37], Ren et al. [17]
Shitanjing/Ningxia	14	0.43	Northern	C ₂ -P ₁	1.7	Song et al. [37], Ren et al. [17]
Taiyangcheng/Ningxia	3	0.04	Northern	C ₂ -P ₁	0.2	Ren et al. [17]
Baijigou/Ningxia	2	1.23	Northern	C ₂ -P ₁	4.9	Song et al. [37]
Chenjiashan/Shaanxi	8	1.7	Northern	J ₁₋₂	6.8	Yang [45]
Huanglong/Shaanxi	46	0.15	Northern	J ₁₋₂	0.6	Mo et al. [46]
Shendong/Shaanxi and Inner Mongolia	730	0.03	Northern	J ₁₋₂	0.1	Dou et al. [47], Song et al. [37], Wang [48]
Yima/Henan	3	0.71	Northern	J ₁₋₂	2.8	Ren et al. [17]
Datong/Shanxi	39	0.17	Northern	J ₁₋₂	0.7	Bai [49], Zhang [41], Ren et al. [17], Song D.Y. [37], Liu [50]
Rujigou/Ningxia	3	1.15	Northern	J ₁₋₂	4.6	Song et al. [37], Ren et al. [17]
Ciyaopu/Ningxia	1	0.04	Northern	J ₁₋₂	0.2	Ren et al. [17]
Huating/Gansu	1	0.08	Northern	J ₁₋₂	0.3	Ren et al. [17]
Fanci and Yuanqu/Shanxi	3	2.2	Northern	E-N	8.8	Zhang et al. [41],
Jungar/Inner Mongolia	122	0.11	Northeastern	C ₂ -P ₁	0.4	Yang [51], Yang et al. [52], Xiao et al. [53], Dai et al. [54–56]
Wuda/Inner Mongolia	3	0.22	Northeastern	C ₂ -P ₁	0.9	Ren et al. [17]
Daqingshan/Inner Mongolia	67	0.29	Northeastern	C ₂ -P ₁	1.2	Zou et al. [57], Dai et al. [58]
Baishan District/Jilin	56	0.18	Northeastern	C ₂ -P ₁	0.7	Wu et al. [59]
Beipiao/Liaoning	29	0.28	Northeastern	J ₁₋₂	1.1	Kong et al. [60]
Shengli/Inner Mongolia	43	0.07	Northeastern	J ₃ -K ₁	0.3	Dai et al. [61,62]
Baiyinhua/Inner Mongolia	51	0.13	Northeastern	J ₃ -K ₁	0.5	Zhang [63]
Huolinhe/Inner Mongolia	4	0.09	Northeastern	J ₃ -K ₁	0.4	Ren et al. [17], Gao et al. [64]
Dayan/Inner Mongolia	3	0.08	Northeastern	J ₃ -K ₁	0.3	Ren et al. [17]

Table 2. Cont.

Coalfields/Province	Sample Number	Mean ¹ (μg/g)	Coal-Distribution Area	Coal-Forming Period	CC ²	Reference
Yimin/Inner Mongolia	8	0.12	Northeastern	J ₃ -K ₁	0.5	Li et al. [65]
Fuxin/Liaoning	3	0.12	Northeastern	J ₃ -K ₁	0.5	Ren et al. [17]
Tiefu/Liaoning	4	0.12	Northeastern	J ₃ -K ₁	0.5	Ren et al. [17]
Hegang/Heilongjiang	3	0.08	Northeastern	J ₃ -K ₁	0.3	Ren et al. [17]
Jixi/Heilongjiang	3	0.127	Northeastern	J ₃ -K ₁	0.5	Ren et al. [17]
Shuangyashan/Heilongjiang	3	0.11	Northeastern	J ₃ -K ₁	0.4	Ren et al. [17]
Qitaihe/Heilongjiang	3	0.27	Northeastern	J ₃ -K ₁	1.1	Ren et al. [17]
Shenbei/Liaoning	2	0.07	Northeastern	E-N	0.3	Ren et al. [17]
Songshao/Yunnan	12	0.36	Southern	C ₂ -P ₁	1.4	Wang [66]
Changguang/Zhejiang	2	0.51	Southern	P ₂	2.0	Ren et al. [17]
Shaoguan/Guangdong	1	0.15	Southern	P ₂	0.6	Ren et al. [17]
Heshan/Guangxi	51	0.64	Southern	P ₂	2.6	Shao et al. [22], Dai et al. [21]
Fusui/Guangxi	19	0.84	Southern	P ₂	3.4	Dai et al. [67]
Yishan/Guangxi	22	1.55	Southern	P ₂	6.2	Dai et al. [68]
Daye/Hubei	2	0.36	Southern	P ₂	1.4	Ren et al. [17]
Yong'an/Fujian	5	0.19	Southern	P ₂	0.8	Ren et al. [17]
Chenxi/Hunan	15	5.01	Southern	P ₂	20.0	Li et al. [10]
Meitian/Hunan	10	3.8	Southern	P ₂	15.2	Tang et al. [15]
Doulshan/Hunan	1	0.38	Southern	P ₂	1.5	Ren et al. [17]
Northeastern Jiangxi	44	0.7	Southern	P ₂	2.8	Zhuang et al. [69]
Feiling/Jiangxi	2	0.05	Southern	P ₂	0.2	Ren et al. [17]
Yinggangling/Jiangxi	1	0.04	Southern	P ₂	0.2	Ren et al. [17]
Liuzhi/Guizhou	11	0.42	Southern	P ₂	1.7	Zhuang et al. [70], Ren et al. [17]
Shuicheng/Guizhou	58	0.42	Southern	P ₂	1.7	Zhuang et al. [70], Ren et al. [17], Feng [71], Zeng et al. [72]
Liupanshui/Guizhou	14	0.12	Southern	P ₂	0.5	Qin et al. [73], Feng [71]
Zhijin/Guizhou	24	0.52	Southern	P ₂	2.1	Dai, S. et al. [74]
Nayong/Guizhou	6	0.17	Southern	P ₂	0.7	Dai, S. et al. [74]
Bijie/Guizhou	3	0.07	Southern	P ₂	0.3	Dai, S. et al. [74]
Southwest Guizhou	64	2.46	Southern	P ₂	9.8	Song et al. [75], Wei et al. [76], Zhang et al. [77]
Dahebian/Guizhou	12	0.15	Southern	P ₂	0.6	Song et al. [78]
Pu'an/Guizhou	9	0.44	Southern	P ₂	1.8	Dai et al. [74], Yang [79]
Qinglong/Guizhou	4	0.1	Southern	P ₂	0.4	Dai et al. [74]
Zhuzang/Guizhou	2	0.05	Southern	P ₂	0.2	Dai et al. [74]
Panjiang/Guizhou	3	0.13	Southern	P ₂	0.5	Dai et al. [74]
Dafang/Guizhou	74	0.39	Southern	P ₂	1.6	Dai et al. [74,80]
Xingren/Guizhou	6	0.3	Southern	P ₂	1.2	Dai et al. [74]
Songzao/Chongqing	26	0.34	Southern	P ₂	1.4	Zhao et al. [81], Ren et al. [17], Dai et al. [82]
Nantong/Chongqing	24	0.33	Southern	P ₂	1.3	Chen et al. [83]
Moxinpo/Chongqing	8	31.19	Southern	P ₂	124.8	Dai et al. [11]
Shiping/Sichuan	6	5.91	Southern	P ₂	23.6	Luo et al. [84]
Huayingshan/Sichuan	20	0.25	Southern	P ₂	1.0	Zhuang et al. [85]
Xinde/Yunnan	7	0.47	Southern	P ₂	1.9	Dai et al. [86]
Taoshuping/Yunnan	17	0.21	Southern	P ₂	0.8	Wang et al. [87]
Yantang/Yunnan	24	0.26	Southern	P ₂	1.0	Shao et al. [88]

Table 2. Cont.

Coalfields/Province	Sample Number	Mean ¹ (µg/g)	Coal-Distribution Area	Coal-Forming Period	CC ²	Reference
Yanshan/Yunnan	7	2.07	Southern	P ₂	8.3	Dai et al. [89]
Laochang/Yunnan	42	0.59	Southern	P ₂	2.4	Tang et al. [15]
Xuanwei/Yunnan	6	1.24	Southern	P ₂	5.0	Dai et al. [90]
Guxu/Yunnan	11	0.56	Southern	P ₂	2.2	Dai et al. [91]
Zhenfeng/Guizhou	5	0.26	Southern	T ₃	1.0	Zhang et al. [92], Tao et al. [93]
Changhe/Chongqing	16	0.22	Southern	T ₃	0.9	Wang et al. [94,95]
Lewei/Sichuan	2	0.1	Southern	T ₃	0.4	Ren et al. [17]
Dayi/Sichuan	1	0.2	Southern	T ₃	0.8	Ren et al. [17]
Pingxiang/Jiangxi	5	0.48	Southern	T ₃	1.9	Ren et al. [17]
Kebao/Yunnan	1	0.4	Southern	E–N	1.6	Ren et al. [17]
Chuxiong/Yunnan	3	0.11	Southern	E–N	0.4	Ren et al. [17]
Huaning/Yunnan	1	0.12	Southern	E–N	0.5	Ren et al. [17]
Kubai/Xinjiang	11	0	Northwestern	J ₁₋₂	0.0	Wang et al. [96]
Yili/Xinjiang	77	0.07	Northwestern	J ₁₋₂	0.3	Zhao et al. [97], Dai et al. [98]
Juggar/Xinjiang	96	0	Northwestern	J ₁₋₂	0.0	Li et al. [99]
Yining/Xinjiang	16	0.04	Northwestern	J ₁₋₂	1	Jiang et al. [100]
Muli/Qinghai	18	0.12	Northwestern	J ₁₋₂	0.5	Dai et al. [101]
Yuka/Qinghai	1	0.04	Northwestern	J ₁₋₂	0.2	Ren et al. [17]
Mole/Qinghai	1	0.01	Northwestern	J ₁₋₂	0.0	Ren et al. [17]
Jiangcang/Qinghai	1	0.02	Northwestern	J ₁₋₂	0.1	Ren et al. [17]
Datong/Qinghai	1	0.03	Northwestern	J ₁₋₂	0.1	Ren et al. [17]
Tumen/Tibet	32	0.47	Tibet-Western Yunnan	T ₃	1.9	Fu et al. [20]
Wuruoshan/Tibet	12	0.2	Tibet-Western Yunnan	T ₃	0.8	Fu et al. [20]
Hongshuihe/Tibet	6	0.21	Tibet-Western Yunnan	T ₃	0.8	Fu et al. [20]
Huaping/Yunnan	1	0.21	Tibet-Western Yunnan	T ₃	0.8	Ren et al. [17]
Chuanxi/Sichuan	3	0.37	Tibet-Western Yunnan	E–N	1.5	Ren et al. [17]
Changning/Yunnan	3	0.2	Tibet-Western Yunnan	E–N	0.8	Ren et al. [17]
Lanping/Yunnan	3	0.34	Tibet-Western Yunnan	E–N	1.4	Ren et al. [17]
Lincang/Yunnan	54	0.98	Tibet-Western Yunnan	E–N	3.9	Dai et al. [102]
China	2999	0.43				

¹ Arithmetic average of cadmium in coal; ² Concentration coefficient, for details see Section 3.1.

Given the uneven coal distribution either in space or in geologic ages, the relative proportion of coal reserves of coal-distribution areas in the corresponding coal-forming period were taken into consideration as weighting factors [7,17]. Some coal samples were lacking in this study, so these related parts were not taken into consideration. Then, the weighted average value of cadmium in coal was estimated as 0.28 $\mu\text{g/g}$ (Table 4), a little higher than the average data given by Ren et al. [17] and Dai et al. [7]. Due to the small coal reserves of these coal-distribution areas, particularly in those coal-forming periods, the cadmium concentration in these samples may have had little impact on the final average. Nevertheless, when those samples were inferred, the weighted mean value of cadmium in Chinese coals may have been a little higher than 0.28 $\mu\text{g/g}$. However, the value we calculated was still of great significance in understanding the abundance of cadmium in Chinese coals.

Table 3. Coal reserves of China among different coal-distribution areas in different coal-forming periods (unit: 10^9 t).

Coal-Distribution Area	C ₂ –P ₁	P ₂	T ₃	J ₁₋₂	J ₃ –K ₁	E–N	Total
Northeastern area	14.64	-	-	24.81	1226.34	45.9	1311.69
Northern area	3829.18	2.12	8.51	2793.94	8.32	14.08	6656.16
Southern area	13.87	761.89	35.92	1.55	-	165.16	978.4
Northwestern area	12.86	0.88	0.14	1207.61	2.08	-	1223.57
Tibet–Western Yunnan area	0.63	0.03	0.19	-	0.04	5.74	6.63
Total	3871.16	765.92	44.77	4027.9	1236.79	230.89	10,176.45

Table 4. The weighted averaging content in Chinese coals (unit: $\mu\text{g/g}$).

Coal-Bearing Region	Coal-Forming Period	Sample Number	Mean ¹	Coal Reserve Percentage (%)	Weighted Mean Value
Northern area	C ₂ –P ₁	713	0.33	37.6279	0.1245
	P ₂	0	-	0.0208	-
	T ₃	0	-	0.0836	-
	J ₁₋₂	831	0.07	27.4550	0.0181
	J ₃ –K ₁	0	-	0.0818	-
	E–N	3	2.20	0.1384	0.0030
Northeastern area	C ₂ –P ₁	248	0.18	0.1439	0.0003
	J ₁₋₂	29	0.28	0.2438	0.0007
	J ₃ –K ₁	128	0.11	12.0508	0.0130
	E–N	2	0.07	0.4510	0.0003
Southern area	C ₂ –P ₁	12	0.36	0.1363	0.0005
	P ₂	663	1.27	7.4868	0.0951
	T ₃	29	0.26	0.3530	0.0009
	J ₁₋₂	0	-	0.0152	-
	E–N	59	0.91	1.6230	0.0148
Northwestern area	C ₂ –P ₁	0	-	0.1264	-
	P ₂	0	-	0.0086	-
	T ₃	0	-	0.0014	-
	J ₁₋₂	222	0.04	11.8667	0.0044
	J ₃ –K ₁	0	-	0.0204	-
Tibet–Western Yunnan area	C ₂ –P ₁	0	-	0.0062	-
	P ₂	0	-	0.0003	-
	T ₃	51	0.37	0.0019	0.000007
	J ₃ –K ₁	0	-	0.0004	-
	E–N	9	0.30	0.0564	0.00017
China	C ₂ –N	2999	0.43	1	0.28

¹: Arithmetic mean of cadmium.

2.2. Comparison with the Cadmium Abundance in the World's Coals

The concentration of cadmium in Chinese coals had a wide range from 0–158 $\mu\text{g/g}$, but 83% of the samples had a cadmium concentration between 0.0 and 0.5 $\mu\text{g/g}$. The arithmetic average of the cadmium concentration in coals of China (0.43 $\mu\text{g/g}$) was slightly lower than that of the American coals calculated by Finkelman (0.47 $\mu\text{g/g}$) [103], while the resource weighted average cadmium concentration (0.28 $\mu\text{g/g}$) was much higher than the geometric mean of American coals estimated by Finkelman (0.02 $\mu\text{g/g}$) [103]. It was also higher than the world average reported by Ketris and Yudovich (0.22 $\mu\text{g/g}$, 2009) [104]. The main range of Chinese coal was lower than the global range reported by Swaine (0.1–3 $\mu\text{g/g}$, 1990) [105].

3. Distribution Characteristics of Cadmium in Chinese Coals

Trace elements are present in coals at different concentrations, depending on the various processes by which they have entered the coal at the different stages of coalification [106]. Different geological factors control the migration and enrichment of associated elements in coals [107]. Consequently, there are some obvious differences in the concentrations of associated trace elements in coals from different coal forming periods and coal-distribution areas [16,107]. According to the samples collected, the distribution characteristics of cadmium in Chinese coals are discussed below.

3.1. Distribution Characteristics of Cadmium in Chinese Coals in Different Areas

Based on the collected data of cadmium content in Chinese coals, the arithmetic means of cadmium in coals of different provinces in China are presented in Figure 1 and Table 5. The concentration coefficient (CC, the element concentration in the investigated coals versus the referenced coals: abnormal enrichment ($\text{CC} > 100$), significant enrichment ($100 > \text{CC} > 10$), enrichment ($10 > \text{CC} > 5$), slight enrichment ($5 > \text{CC} > 2$), and depletion ($0.5 > \text{CC}$)), which represents the enrichment level of trace elements in coal, was used to show the enrichment level of cadmium in the coals of China. To avoid the potential error caused by those lacking samples and unavailable first-hand data in this paper, the widely used value of Dai et al. [7] is used as a background value to compare with these investigated coals. The variation characteristics of cadmium in coals of different provinces in China are shown in Figures 1 and 2.

Cadmium in coal is highly enriched in Hunan and Chongqing. It is enriched in Sichuan. Cadmium in coal is slightly enriched in Henan, Ningxia, Yunnan, Zhejiang, Guangxi, Jiangxi and Guizhou. However, cadmium in coal is depleted in Xinjiang, Gansu and Qinghai. The concentrations of cadmium in coals of other provinces (except Beijing, Shanghai, Tianjin, Hainan and Taiwan) are normal (Figures 1 and 2).

The content of cadmium in Chinese coals among the different coal-distribution areas are demonstrated in Table 6. The Tibet-Western Yunnan and the Southern coal-distribution areas both had elevated cadmium concentrations in coals. The Southern area had the highest value, with a particularly high arithmetic average reaching to 1.21 $\mu\text{g/g}$, nearly five times as high as the value reported by Dai et al. [7]. The coalfields (mines) with abnormally high concentrations of cadmium in coal, such as the Moxinpo Coalfield in Chongqing (31.19 $\mu\text{g/g}$) [11], the Chenxi Mine in Hunan (5.01 $\mu\text{g/g}$) [10], the Shiping Mine in Sichuan (5.91 $\mu\text{g/g}$) [84], are located in this coal-distribution area. In the other coal-distribution areas, cadmium concentrations were all lower than that estimated by Dai et al. [7]. The Northwest area has the lowest concentration of cadmium in coal, with a value of 0.04 $\mu\text{g/g}$, much lower than Dai et al. [7].

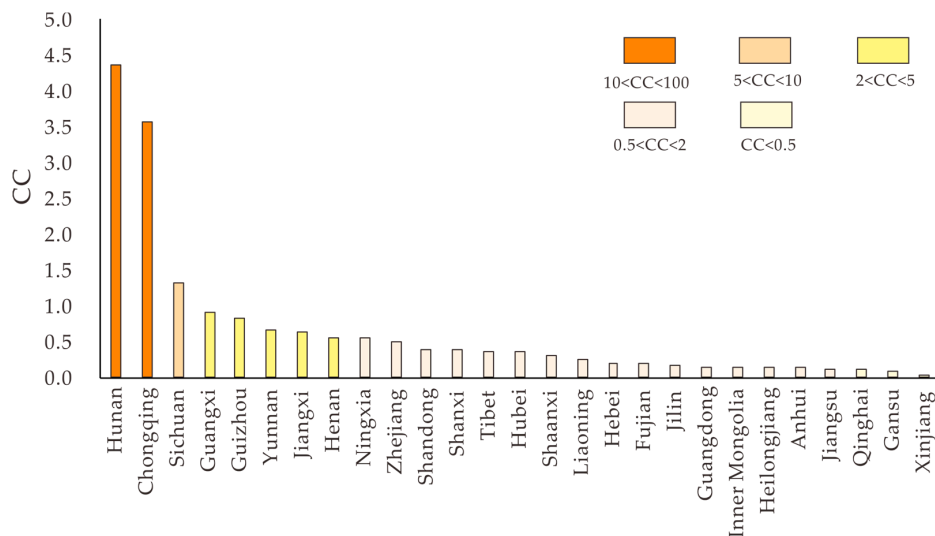


Figure 1. Arithmetic mean values of cadmium in coals from different provinces of China (CC: concentration coefficient, cadmium value from Dai et al. (0.25 µg/g) [7] was used to determine CCs; there were no data in Taiwan, Hainan, Beijing, Tianjin, and Shanghai).

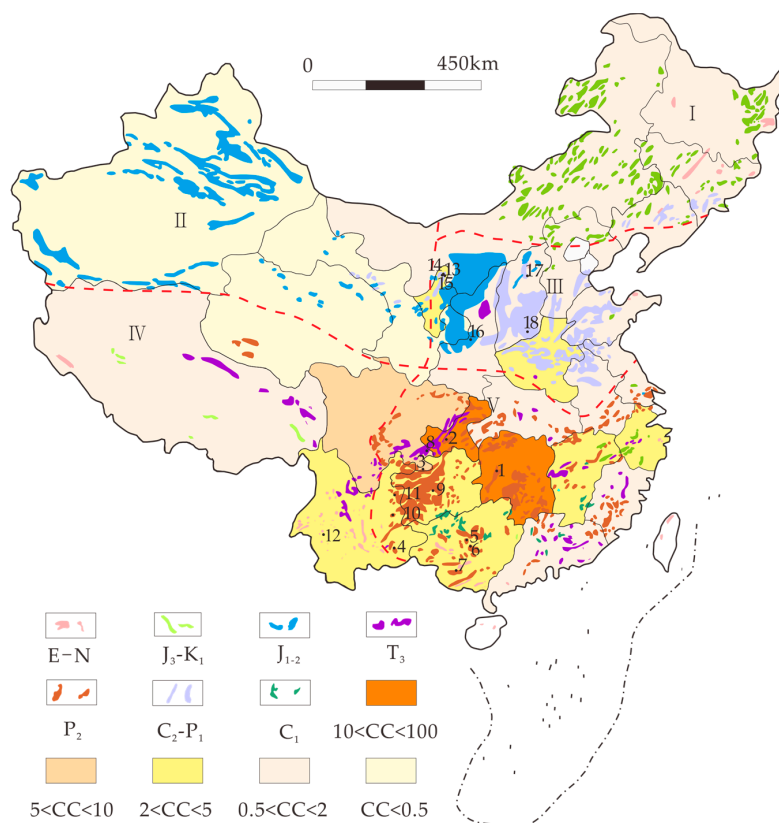


Figure 2. Distribution of cadmium in Chinese coals, modified from Dai et al. [7]. I. Northeastern area; II. Northwestern area; III. Northern area; IV. Tibet–Western Yunnan area; V. Southern area; CC: concentration coefficient, cadmium value from Dai et al. (0.25 µg/g) [7] was used to determine CCs; 1. Chenxi; 2. Moxinpo; 3. Shiping; 4. Yanshan; 5. Yishan; 6. Heshan; 7. Fusui; 8. Guxu; 9. Zhijin; 10. Laochang; 11. Xuanwei; 12. Lincang; 13. Shizuishan; 14. Baijigou; 15. Rujigou; 16. Chenjiashan; 17. Fanci; and 18. Yuanqu. Reproduced with permission from Dai et al; Published by Elsevier, 2012.

Table 5. Cadmium abundance in different provinces in China.

Administrative Division	Coal Reserve/10 ⁹ t *	Sample Number	Mean (µg/g)	CC
Hebei	185.6817	50	0.20	0.8
Anhui	273.5978	90	0.14	0.6
Shaanxi	1554.5631	77	0.30	1.2
Henan	237.9768	4	0.56	2.2
Jiangsu	37.0578	7	0.13	0.5
Shanxi	2500.9125	478	0.38	1.5
Shandong	266.4097	80	0.38	1.5
Ningxia	309.3002	33	0.55	2.2
Gansu	93.0968	1	0.08	0.3
Inner Mongolia	2226.1413	301	0.15	0.6
Jilin	23.0944	56	0.18	0.7
Liaoning	70.6104	38	0.24	1.0
Heilongjiang	200.7548	12	0.15	0.6
Yunnan	240.9296	186	0.67	2.6
Zhejiang	0.0559	2	0.51	2.0
Guangdong	5.7982	1	0.15	0.6
Guangxi	21.841	92	0.90	3.6
Hubei	5.0041	2	0.36	1.4
Fujian	10.6055	5	0.19	0.8
Hunan	33.0624	26	4.37	17.5
Jiangxi	14.0631	52	0.64	2.6
Guizhou	508.0349	295	0.81	3.3
Chongqing ¹	20.45	80	3.65	14.2
Sichuan ²	117.7701	32	1.31	5.5
Xinjiang	1136.2286	200	0.03	0.1
Qinghai	42.3046	22	0.10	0.4
Tibet	0.9273	50	0.37	1.5

* According to the third coal resource prospecting by the China Coal Geology Bureau [24]; ¹ According to Tang et al. [108];

²: according to Mao et al. [24] and Tang et al. [108].

Table 6. The arithmetic average of cadmium in different coal-bearing regions.

Coal-Distribution Area	Sample Number	Mean (µg/g)	Coal Reserve Percentage (%)
Northeastern area	407	0.16	12.8
Northern area	1547	0.19	65.4
Northwest area	222	0.04	12
Southern area	709	1.21	9.6
Tibet–Western Yunnan area	114	0.65	0.06

3.2. Distribution Characteristics of Cadmium in Chinese Coals in Different Coal-Forming Periods

Table 7 shows the content of cadmium among the main six coal-forming periods in China. The cadmium content varied considerably among the different coal-forming periods. The late Permian coal-forming period had an abnormal enrichment of cadmium, with a CC as high as 5. The Early and Middle Jurassic and Late Jurassic and Early Cretaceous coal-forming period both had relatively low concentrations of cadmium in coal.

Table 7. The arithmetic average of cadmium in different coal-forming periods.

Coal-Forming Period	Sample Number	Mean ($\mu\text{g/g}$)	Coal Reserve Percentage (%)
C ₂ –P ₁	973	0.29	38.0
P ₂	663	1.27	7.5
J ₁ –2	1082	0.07	12.1
J ₃ –K ₁	128	0.11	39.6
T ₃	80	0.33	0.4
E–N	73	0.87	2.3

4. Modes of Occurrence of Cadmium in Chinese Coals

Since coal combustion may be an important source of atmospheric emissions of environmentally relevant trace elements, it is important to know what the levels and modes of occurrence of such elements are in coal [22,85]. Trace elements occur in coals associated with the organic matter and the mineral matter [109]. In general, trace elements are associated with silicate minerals (especially clays), carbonate minerals, sulfide minerals, oxides, and phosphates [109].

Sphalerite is considered to be the predominant carrier of cadmium in coal [9,110]. Furthermore, cadmium is also found in organic components [111], pyrite [105], clays, and carbonates [112]. Quantification of the modes of occurrence of cadmium in low-rank coal was concluded by Finkelman et al. [113]. In low-rank coals, 80% of the cadmium was associated with monosulfides (primarily sphalerite), 10% with pyrite, and 10% with the silicates [113].

Many studies on the modes of occurrence of cadmium in Chinese coals have been conducted [10,11,22,36,47,48,62,70,75,79,102,114–118]. Sulfides and silicates are primarily the hosts of cadmium in coals of China. Additionally, cadmium in Chinese coals is also associated with organic matter, carbonates, and other minerals.

4.1. Sulfides Minerals Association

Sulfide minerals are the most common inorganic sulfur form in coal [119]. Cadmium in coal commonly shows sulfide affinity in Chinese coals [10,11,22,36,47,48,70,79,102]. This may be one reason why high sulfur content coal always has a high content of cadmium. As the most popular cadmium carrier, sphalerite is also found in Chinese coals. Sphalerite has been observed in the secretinite lumens of K₁ Coal from the Moxinpo Coalfield [11]. These sphalerites may illustrate the unusually enriched cadmium (CC > 200) in K₁ Coal. In addition, Dai [102] indicated that cadmium in coals from the Dazhai Mine in Yunnan may occur in minor sulfides such as sphalerite, and the correlation coefficient between zinc and cadmium was as high as 0.95.

Besides sphalerite, as the predominant sulfide mineral in coal [119], direct evidence on pyrite associated cadmium have also been collected. Cadmium has been detected in pyrite in coals from Pingshuo Mine [36] in Shanxi and Pu'an Mines [79] in Guizhou by SEM-EDX (Scanning electron microscope with energy dispersive x-ray spectroscopy). By graphite furnace atomic absorption spectrometry (GF-AAS), Zhang also detected cadmium in pyrites in coals from Southwestern Guizhou, where the content was as high as 0.38 $\mu\text{g/g}$ [92].

4.2. Silicate Minerals Association

Silicate minerals are the other main cadmium carrier in Chinese coals. Clays are the primary type of silicate minerals in coal. Cadmium in the No.6 coals from the Donglin Coal Mine in Chongqing was significantly correlated to Al₂O₃ [83], with a Pearson's correlation coefficient of 0.83, suggesting that cadmium in the No. 6 coals was possibly in combination with the clays. Cadmium in the coals of Wulantuga in Inner Mongolia had a correlation coefficient with aluminosilicate higher than 0.7, indicating an aluminosilicate affinity [62]. Furthermore, cadmium was detected in clays in No. 9 Coal in the Pingshuo Mine by SEM-EDX [36].

4.3. Organic Matter Association

It is rare to find cadmium associated with organic matter. Elements with positive correlations with the ash yields indicate an inorganic association suggesting that the elements are combined in minerals in the coal [22]. In most cases, cadmium in coal positively correlated with the ash yield. However, organic associated cadmium has been found in low rank coals in China. By sequential extract, Zhao et al. [116] suggested that cadmium showed some organic affinity in low rank coals from the Yan'an Coal Seam and Shenbei Coalfield. Moreover, Xu [117] found that organic-bound cadmium accounted for 21% in lignite coal from the Shenbei Coalfield by sequential extract. Perhaps organic-bound cadmium primarily occurs in low rank coals.

4.4. Other Minerals Association

Besides sulfides, silicates, and organic matter, cadmium may also occur in carbonates [118]. Additionally, Ding et al. [114] discovered a new mineral mainly constituted by cadmium and chlorine in high-arsenic coal in Southwestern Guizhou.

Cadmium usually shows a positive correlation with sulfur content in coal, but there is no necessary connection. Besides sulfides, it can also combine with silicates and other minerals. An organically bound form also exists in low rank coals. The modes of occurrence of cadmium in Chinese coals are quite complex.

5. Genetic Factors of Cadmium Enrichment in Chinese Coals

In different coal basins and coal-forming periods, there are generally one or a number of geological factors that may influence the enrichment of trace elements in coals [82]. Dai et al. found five genetic enrichment types of trace elements: Source-rock-controlled; marine-environment-controlled; hydrothermal-fluid-controlled; groundwater-controlled; and volcanic-ash-controlled types [7].

Table 8 and Figure 2 list these coalfields with an appreciable content of cadmium ($CC > 2$). From the table, we can conclude that most of the coals showing a cadmium abnormality had high sulfur content. This was also common within the different samples collected from the same coal mines, e.g., the arithmetic of cadmium in the M7 Coal with a $S_{t,d}$ value of 2.77% from the Yanshan Coalfield was 0.47 $\mu\text{g/g}$, while the value was 2.07 $\mu\text{g/g}$ in the M9 coals with a $S_{t,d}$ value of 10.65% [89]. Cadmium most likely accumulates in the coal with high sulfur content.

Table 8. Coalfields with appreciable content of cadmium ($CC > 2$).

Coalfields/Province	$S_{t,d}$ ¹	CC	Coal-Distribution Area	Period	Reference
Chenxi/Hunan	9.48	20.0	Southern	P ₂	Li et al. [10]
Southwest Guizhou	6.98	9.8	Southern	P ₂	Song et al. [75]
Moxinpo/Chongqing	2.89	124.8	Southern	P ₂	Dai et al. [11]
Shiping/Sichuan	2.79	23.6	Southern	P ₂	Luo et al. [84]
Yanshan/Yunnan	10.65	8.3	Southern	P ₂	Dai et al. [89]
Yishan/Guangxi	8.74	6.2	Southern	P ₂	Dai et al. [68]
Heshan/Guangxi	7.9	2.6	Southern	P ₂	Dai et al. [21]
Fusui/Guangxi	6.56	3.4	Southern	P ₂	Dai et al. [67]
Guxu/Yunnan	2.73	2.2	Southern	P ₂	Dai et al. [91]
Zhijin/Guizhou	1.15	2.1	Southern	P ₂	Dai et al. [74,120]
Laochang/Yunnan	>2.5	2.4	Southern	P ₂	Tang et al. [15], Yang [121]
Xuanwei/Yunnan	0.18	5.0	Southern	P ₂	Dai et al. [90]
Lincang/Yunnan	1.78	3.9	Tibet-Western Yunnan	P ₂	Dai et al. [102]
Shizuishan/Ningxia	3.13	2.4	Northern	C ₂ -P ₁	Song et al. [37]
Baijigou/Ningxia	0.14	4.9	Northern	C ₂ -P ₁	Song et al. [37]
Rujigou/Ningxia	0.08	4.6	Northern	J ₁₋₂	Song et al. [37]
Chenjiashan/Shaanxi	-	6.8	Northern	J ₁₋₂	Yang et al. [45]
Fanci and Yuanqu/Shanxi	-	8.8	Northern	E-N	Zhang et al. [41]

¹ Total sulfur on dry basis.

However, there are still some exceptions. By comparing high-sulfur coal samples ($S_{t,d}$: 2.15%–4.20%) and low-sulfur coal samples ($S_{t,d}$: 0.50%–1.22%) in Jining in Shandong Province, the values of cadmium in both samples had no distinct difference and were high in both coal samples. Zhuang et al. [69] compared the Late Permian high-sulfur coal with the Late Triassic low-sulfur coal from Northeast Jiangxi Province, and the late had more cadmium. There are many factors that may influence the cadmium enrichment in coal.

5.1. Marine-Environment-Controlled Cadmium Enrichment

High-sulfur coals are usually deposited in a seawater-influenced environment [22,119]. According to the distribution characteristic of cadmium in Chinese coals in space and in geological age, cadmium was mostly enriched in the Southern area during the Late Permian. (Tables 2 and 5–7). The coals with a high cadmium content ($CC > 2$) were all medium–high-sulfur coals and high-sulfur coals (according to Chinese National Standard (GB/T 15224.2–2010) [122]: <0.5% for ultra-low-sulfur coal, 0.51% to 0.9% for low-sulfur coal, 0.91% to 1.50% for medium sulfur coal, 1.51%–3% for medium-high-sulfur coal, and >3% for high-sulfur coal) except for the coals from Xuanwei (Figure 2). Although it is relatively unusual for coal to be preserved within marine carbonate successions [22], these coals were all preserved within marine carbonate successions in Southern China [22,68]. This may be a reason for the enrichment of cadmium in coals from the Southern area in the Late Permian.

5.2. Hydrothermal-Fluid-Controlled Cadmium Enrichment

The hydrothermal-fluid-controlled type includes magmatic-, low temperature-hydrothermal-fluid-, and submarine-exhalation controlled subtypes [7]. Dai et al. [89] indicated that the strong enrichment of sulfur at the M9 Coal from the Yanshan Coalfield was attributed to the influence of submarine exhalation rather than the marine environment based on the discovery of albite, plagioclase, and dawsonite, which were formed by hydrothermal fluids probably associated with submarine exhalation which invaded along with seawater into the anoxic peat swamp. The cadmium concentration in the coal from the Meitian Coal Mine in Hunan decreased with the increasing distance from the Qitianling intrusive rock [123].

5.3. Source-Rock-Controlled Cadmium Enrichment

In some small fault-controlled basins or coalfields, the sediment-source region can be a dominant factor in trace-element enrichment in coal [7,16]. Elements with high concentrations in the source rocks are commonly enriched in these coals [16].

The coal beds from Fanci County and Yuanqu County in Shanxi are deposited in small intermountain fault basins [41]. Many trace elements are highly enriched and the cadmium concentration was 2.2 $\mu\text{g/g}$ in the coal from this region. Basalt occurs in broad areas of the basins. Zhang suggested that this basalt may be a source of some potential hazardous trace elements including cadmium in the Tertiary brown coals during coal deposition [41].

5.4. Volcanic-Ash-Controlled Cadmium Enrichment

Volcanic ash, which is usually referred to as tonstein, can affect trace element concentrations in coal [124]. Elements may be leached out from the tonstein and are then incorporated into the organic matter. Moreover, volcanic ash located either on the margin of the coal basin or on uplifts within the basin may provide a source of terrigenous material [124]. Influences of volcanic ash on trace elements in coal were mainly reported from Southwestern China [7].

The No. 12 Coal from the Songzao Coalfield had a cadmium content of 0.68 $\mu\text{g/g}$, while the other coals had an average value of 0.47 $\mu\text{g/g}$. Compared to the other coals, the No. 12 Coal was deposited directly above the mafic tuff beds [82]. Due to the marine transgression over peat deposits and abundant Fe derived from the underlying mafic tuff bed, the No. 12 Coal has a significantly high content of pyrite (8.1% on average), which caused a high cadmium concentration.

5.5. Groundwater-Controlled Cadmium Enrichment

The groundwater can adsorb these trace elements from the layers directly overlying or underlying the coal seam, carry them into the coal seam, and make some elements accumulate in the coal seam. In addition, the groundwater can also leach some elements to reduce these concentrations in coal [118]. The high cadmium concentration of the No. 9 Coal from the Pingshuo Surface Mine in Shanxi was related to the high concentrations of calcite deposited from the groundwater [118].

6. Conclusions

- (1) The arithmetic mean cadmium content in coals of China was 0.43 µg/g. Take the coal reserves into consideration, the weighted average value of cadmium in coal was estimated as 0.28 µg/g, a little higher than the world average.
- (2) Cadmium was highly enriched in the coals formed during the Late Permian in the Southern area. It was highly enriched in Hunan and Chongqing, and enriched in Sichuan. Cadmium in coals formed in the Early and Middle Jurassic from the Northwestern area was depleted. Xinjiang, Qinghai, and Gansu had the cleanest coals associated with cadmium.
- (3) The modes of occurrence of cadmium in Chinese coals are quite complex. Cadmium showed a positive correlation with sulfur content in coal, indicating a sulfide affinity. The sulfides and silicates were the primary hosts of cadmium in the coals of China. Organically associated cadmium was identified in low-rank coals. Furthermore, carbonates and other minerals also contained cadmium in some coalfields.
- (4) The marine environment had a huge impact on the cadmium accumulation in Southern area during the Late Permian. In addition, hydrothermal fluids, source rocks and volcanic ash also influenced the content of cadmium in some coalfields in China.

Acknowledgments: This research was supported by the National Basic Research Program of China (No. 2014CB238901) and the Key Program of the National Natural Science Foundation of China (No. 41472136). Special thanks are given to anonymous reviewers for their suggestions and comments.

Author Contributions: Jing Shi and Wenhui Huang collected and analyzed the data. Jing Shi drafted the paper. Wenhui Huang revised the paper. Ping Chen and Shuheng Tang provide some data. Xiuyan Chen drew some figures.

Conflicts of Interest: The authors declare no conflict of interest.

References

1. Galunin, E.; Ferreti, J.; Zapelini, I.; Vieira, I.; Tarley, C.R.T.; Abrao, T.; Santos, M.J. Cadmium mobility in sediments and soils from a coal mining area on Tibagi River watershed: Environmental risk assessment. *J. Hazard. Mater.* **2014**, *265*, 280–287. [[CrossRef](#)] [[PubMed](#)]
2. Liang, J.; Feng, C.T.; Zeng, G.M.; Zhong, M.Z.; Gao, X.; Li, X.D.; He, X.Y.; Li, X.; Fang, Y.L.; Mo, D. Atmospheric deposition of mercury and cadmium impacts on topsoil in a typical coal mine city, Lianyuan, China. *Chemosphere* **2017**, *189*, 198–205. [[CrossRef](#)] [[PubMed](#)]
3. An, L.H.; Wang, J.B.; Fu, Q.; Wang, C.Y.; Zhang, L.; Li, Z.C.; Zheng, B.H.; Shang, J.J. Impacts of environmental cadmium pollution on reproduction system: A review of recent research. *Environ. Health* **2011**, *28*, 89–92.
4. Tinkov, A.A.; Filippini, T.; Ajsuvakova, O.P.; Aaseth, J.; Gluhcheva, Y.G.; Ivanova, J.M.; Bjorklund, G.; Skalnaya, M.G.; Gatiatulina, E.R.; Popova, E.V.; et al. The role of cadmium in obesity and diabetes. *Sci. Total Environ.* **2017**, *601*, 741–755. [[CrossRef](#)] [[PubMed](#)]
5. Akesson, A.; Berglund, M.; Schutz, A.; Bjellerup, P.; Bremme, K.; Vahter, M. Cadmium exposure in pregnancy and lactation in relation to iron status. *Am. J. Public Health* **2002**, *92*, 284–287. [[CrossRef](#)] [[PubMed](#)]
6. Nogawa, K.; Yamada, Y.; Honda, R.; Ishizaki, M.; Tsuritani, I.; Kawano, S.; Kato, T. The relationship between Itai-itai disease among inhabitants of the Jinzu River Basin and cadmium in rice. *Toxicol. Lett.* **1983**, *17*, 263–266. [[CrossRef](#)]
7. Dai, S.F.; Ren, D.Y.; Chou, C.L.; Finkelman, R.B.; Seredin, V.V.; Zhou, Y.P. Geochemistry of trace elements in Chinese coals: A review of abundances, genetic types, impacts on human health, and industrial utilization. *Int. J. Coal Geol.* **2012**, *94*, 3–21. [[CrossRef](#)]

8. Swaine, D.J. Why trace elements are important. *Fuel Process. Technol.* **2000**, *65*, 21–33. [[CrossRef](#)]
9. Finkelman, R.B. Modes of occurrence of potentially hazardous elements in coal—Levels of confidence. *Fuel Process. Technol.* **1994**, *39*, 21–34. [[CrossRef](#)]
10. Li, W.W.; Tang, Y.G.; Deng, X.J.; Yu, X.L.; Jiang, S. Geochemistry of the trace elements in the high-organic-sulfur coals from Chenxi Coalfield. *J. China Coal Soc.* **2013**, *38*, 1227–1233. (In Chinese)
11. Dai, S.F.; Xie, P.P.; Jia, S.H.; Ward, C.R.; Hower, J.C.; Yan, X.Y.; French, D. Enrichment of U-Re-V-Cr-Se and rare earth elements in the Late Permian coals of the Moxinpo Coalfield, Chongqing, China: Genetic implications from geochemical and mineralogical data. *Ore Geol. Rev.* **2017**, *80*, 1–17. [[CrossRef](#)]
12. Wang, X.S.; Qin, Y. Study on mode of occurrence of trace elements in coal in China. *Energy Environ. Protec.* **2003**, *17*, 3–5. (In Chinese)
13. Bai, X.F. The Distributions, Modes of Occurrence and Volatility of Trace Elements in Coals of China. Ph.D. Thesis, China Coal Research Institute, Beijing, China, 2003. (In Chinese)
14. Bai, X.F.; Li, W.H.; Chen, Y.F.; Jiang, Y. The general distributions of trace elements in Chinese coals. *Coal Qual. Technol.* **2007**, *1*, 1–4. (In Chinese)
15. Tang, X.Y.; Huang, W.H. *Trace Elements in Chinese Coal*; The Commercial Press: Beijing, China, 2004; Volume 4, pp. 95–99. ISBN 7-100-04014-0. (In Chinese)
16. Ren, D.Y.; Zhao, F.H.; Wang, Y.Q.; Yang, S.J. Distributions of minor and trace elements in Chinese coals. *Int. J. Coal Geol.* **1999**, *40*, 109–118. [[CrossRef](#)]
17. Ren, D.Y.; Zhao, F.H.; Dai, S.F.; Zhang, J.Y.; Luo, K.L. *Geochemistry of Trace Elements in Coal*; Science Press: Beijing, China, 2006; Volume 3, pp. 249–256. ISBN 7-03-017621-9. (In Chinese)
18. Dai, S.F.; Ren, D.Y.; Li, S.S.; Song, J.F.; Wu, Z.H. Concentrations of minor elements and regional distribution of arsenic in Late Paleozoic coals from North China Platform. *J. China Univ. Min. Technol.* **2003**, *32*, 111–114. (In Chinese)
19. Li, D.H.; Tang, Y.G.; Chen, K.; Deng, T.; Cheng, F.P.; Liu, D. Distribution of twelve toxic trace elements in coals from Southwest China. *J. China Univ. Min. Technol.* **2006**, *35*, 15–20. (In Chinese)
20. Fu, X.G.; Wang, J.; Tan, F.W.; Feng, X.L.; Zeng, S.Q. Minerals and potentially hazardous trace elements in the Late Triassic coals from the Qiangtang Basin, China. *Int. J. Coal Geol.* **2013**, *116*, 93–105. [[CrossRef](#)]
21. Dai, S.F.; Zhang, W.G.; Seredin, V.V.; Ward, C.R.; Hower, J.C.; Song, W.J.; Wang, X.B.; Li, X.; Zhao, L.X.; Kang, H.; et al. Factors controlling geochemical and mineralogical compositions of coals preserved within marine carbonate successions: A case study from the Heshan Coalfield, southern China. *Int. J. Coal Geol.* **2013**, *109*, 77–100. [[CrossRef](#)]
22. Shao, L.Y.; Jones, T.; Gayer, R.; Dai, S.F.; Li, S.S.; Jiang, Y.F.; Zhang, P.F. Petrology and geochemistry of the high-sulphur coals from the Upper Permian carbonate coal measures in the Heshan Coalfield, southern China. *Int. J. Coal Geol.* **2003**, *55*, 1–26. [[CrossRef](#)]
23. Zeng, R.S.; Zhuang, X.G.; Koukouras, N.; Xu, W.D. Characterization of trace elements in sulphur-rich Late Permian coals in the Heshan Coalfield, Guangxi, South China. *Int. J. Coal Geol.* **2005**, *61*, 87–95. [[CrossRef](#)]
24. Mao, J.H.; Xu, H.L. *The Prediction and Evaluation of Coal Resource in China*; Science Press: Beijing, China, 1999; Volume 5, pp. 238–242. ISBN 7-03-007589-7. (In Chinese)
25. Tang, Y.G.; Yin, Z.R.; Chang, C.X.; Zhang, Y.Z.; Song, H.B.; Wang, S.Q.; Hao, L. Distribution of trace elements in the Kailuan Coalfield. *J. China Coal Soc.* **2005**, *20*, 80–84. (In Chinese)
26. Zhuang, X.G.; Xiang, C.F.; Zeng, R.S.; Xu, W.D. Comparative studies of trace elements in coals from three different types of basins. *Acta Petrol. Mineral.* **1999**, *18*, 255–263. (In Chinese)
27. Tong, L.H.; Yan, J.P.; Tang, X.Y. Trace elements in Huainan coal and the distribution characteristics. *Min. Saf. Environ. Protect.* **2004**, *31*, 94–96. (In Chinese)
28. Liu, W.Z.; Zhu, D.J.; Kong, W.H.; Chen, J. The Evaluation of trace elements' clean level of 11 Coal in Huainan Bureau. *Mod. Min.* **2009**, *37*, 47–52. (In Chinese)
29. Chen, J.; Chen, P.; Liu, W.Z. The occurrences and environmental effects of 12 kinds of trace elements in Huainan Coal-mining Area. *Coal Geol. Explor.* **2009**, *37*, 47–52. (In Chinese)
30. Lu, J.J.; Chen, P.; Liu, Z.; Wu, Y.S. Study of Trace elements in coals from Huainan based on mathematical statistics analysis. *Coal Technol.* **2014**, *33*, 296–298. (In Chinese)
31. Chen, J.; Liu, W.Z.; Chen, P. Organic affinity of trace elements in coal from No.10 coal-bed at western Huagou, Guoyang. *Coal Geol. Explor.* **2010**, *38*, 16–24. (In Chinese)

32. Jiang, S.; Liu, W.Z.; Yang, J.P.; Wang, S.; Fan, J.K.; Zhang, W.Y. Trace Elements in Coal and Environmental Significance Analysis in Huagouxi Minefield, Huaibei. *Coal Geol. China* **2010**, *22*, 10–14. (In Chinese)
33. Yang, J.Y. The periodic law of trace elements in coal—A case study of the 5 Coal from the Weibei Coalfield. *Sci. China* **2011**, *41*, 1444–1453. (In Chinese) [[CrossRef](#)]
34. Wang, X.B.; Dai, S.F.; Ren, D.Y.; Yang, J.Y. Mineralogy and geochemistry of al-hydroxide/oxyhydroxide mineral-bearing coals of Late Paleozoic age from the Weibei Coalfield, southeastern Ordos Basin, North China. *Appl. Geochem.* **2011**, *26*, 1086–1096. [[CrossRef](#)]
35. Zhou, G.Q.; Jiang, Y.F.; Liu, M.X. Sapropelic coal petrologic, quality and trace element Characteristics in Datun Mining Area, Xuzhou. *Coal Geol. China* **2011**, *23*, 7–9. (In Chinese)
36. Zhao, J.; Guang, T.; Li, J.L.; Wang, J.X. The distribution and occurrence state of Cd, Cr and Tl of 9# Coal in Pingshuo Mine Area. *J. Hebei Univ. Eng.* **2011**, *28*, 56–59. (In Chinese)
37. Song, D.Y.; Qin, Y.; Zhang, J.Y.; Wang, W.F.; Zhang, C.G. Concentration and distribution of trace elements in some coals from northern China. *Int. J. Coal Geol.* **2007**, *69*, 179–191. [[CrossRef](#)]
38. Yang, N.; Tang, S.H.; Zhang, S.H.; Chen, Y.Y. Modes of occurrence and abundance of trace elements in Pennsylvanian coals from the Pingshuo Mine, Ningwu Coalfield, Shanxi province, China. *Minerals* **2016**, *6*, 40. [[CrossRef](#)]
39. Sun, B.L.; Zeng, F.G.; Li, M.F.; Qi, F.H. Geochemistry characteristics of trace elements & rare earth elements (REEs) of No. 8 coal and parting in Malan Coal Mine, Xishan Coalfield. *J. China Coal Soc.* **2010**, *35*, 110–116. (In Chinese)
40. Zhang, Z.F.; Fan, J.C.; Jin, J.F. The occurrence of cobalt, cadmium, nickel, manganese, and copper in coal. *Coal Anal. Utiliz.* **1991**, *4*, 10–13. (In Chinese)
41. Zhang, J.Y.; Zheng, C.G.; Ren, D.Y.; Chou, C.L.; Liu, J.; Zeng, R.S.; Wang, Z.P.; Zhao, F.H.; Ge, Y.T. Distribution of potentially hazardous trace elements in coals from Shanxi province, China. *Fuel* **2004**, *83*, 129–135. [[CrossRef](#)]
42. Jiang, Y.F.; Dai, S.F.; Wang, X.B.; Zhao, L.; Zhou, G.Q.; Zhang, L.L.; Ai, L.Q. Geochemical characteristic study on high and low sulfur coal seam sections in Jining, Shandong. *Coal Geol. China* **2011**, *23*, 1–10. (In Chinese)
43. Wang, X.B.; Zhang, L.L.; Jiang, Y.F.; Wei, J.P.; Chen, Z.J. Mineralogical and geochemical characteristics of the Early Permian Upper No. 3 coal from Southwestern Shandong, China. *Minerals* **2016**, *6*, 58. [[CrossRef](#)]
44. Zeng, R.S.; Zhuang, X.G.; Yang, S.K. The coal characteristics in the middle of Luxi Coalbearing District. *Coal Geol. China* **2000**, *12*, 11–16. (In Chinese)
45. Yang, L.; Liu, C.Y.; Li, H.Y. Geochemistry of trace elements and rare earth elements of coal in Chenjiashan Coal Mine. *Coal geol. Explor.* **2008**, *36*, 10–14. (In Chinese)
46. Mo, Q.X.; Du, M.L.; Wang, S.L.; Liu, J.; Yang, J.L.; Shang, H.T. Modes of occurrence and cleaning potential of hazardous trace in Huanglong Coal. *J. Xi'an Univ. Sci. Technol.* **2012**, *32*, 214–220. (In Chinese)
47. Dou, T.H.; Xiao, D.X.; Dong, Y.Q.; Zhang, S.A.; Zhang, Q.L. Preliminary study on the trace elements in coals of Dongsheng Mining District, Shenfu Coalfield. *Coal Geol. Explor.* **1998**, *26*, 11–15. (In Chinese)
48. Wang, H.J. The primary study on the distribution of harmful elements in Shendong coals. *Coal Qual. Technol.* **2007**, *5*, 7–9. (In Chinese)
49. Bai, X.F.; Li, W.H.; Yang, T.R.; Xu, Y.L. Study on distribution and modes of occurrence of trace elements in Datong Jurassic 10-11# Coals. *Coal Conver.* **2002**, *25*, 92–95. (In Chinese)
50. Liu, S.; Zhao, F.H.; Sun, F.M.; Lin, W.C. Distribution of minor and trace elements in Jurassic coal from the Datong Coalfield of Shanxi province. *China Min. Mag.* **2009**, *18*, 98–100. (In Chinese)
51. Yang, J.Y. The 6# Coal of Heidaigou from Junger Coalfield in Inner Mongolia: The action of trace element separation in the coal facies. *J. Fuel Chem. Technol.* **2008**, *36*, 646–652. (In Chinese)
52. Yang, N.; Tang, S.H.; Zhang, S.H.; Chen, Y.Y. Mineralogical and geochemical compositions of the No. 5 Coal in Chuancaogedan Mine, Junger Coalfield, China. *Minerals* **2015**, *5*, 788–800. [[CrossRef](#)]
53. Xiao, L.; Zhao, B.; Duan, P.P.; Shi, Z.X.; Ma, J.L.; Lin, M.Y. Geochemical characteristics of trace elements in the No. 6 Coal Seam from the Chuancaogedan Mine, Jungar Coalfield, Inner Mongolia, China. *Minerals* **2016**, *6*, 28. [[CrossRef](#)]
54. Dai, S.F.; Jiang, Y.F.; Ward, C.R.; Gu, L.D.; Seredin, V.V.; Liu, H.D.; Zhou, D.; Wang, X.B.; Sun, Y.Z.; Zou, J.H.; et al. Mineralogical and geochemical compositions of the coal in the Guanbanwusu Mine, Inner Mongolia, China: Further evidence for the existence of an Al (Ga and REE) ore deposit in the Jungar Coalfield. *Int. J. Coal Geol.* **2012**, *98*, 10–40. [[CrossRef](#)]

55. Dai, S.F.; Li, D.; Chou, C.L.; Zhao, L.; Zhang, Y.; Ren, D.; Ma, Y.W.; Sun, Y.Y. Mineralogy and geochemistry of boehmite-rich coals: New insights from the Haerwusu Surface Mine, Jungar Coalfield, Inner Mongolia, China. *Int. J. Coal Geol.* **2008**, *74*, 185–202. [\[CrossRef\]](#)
56. Dai, S.F.; Ren, D.Y.; Chou, C.L.; Li, S.S.; Jiang, Y.F. Mineralogy and geochemistry of the No. 6 Coal (Pennsylvanian) in the Jungar Coalfield, Ordos Basin, China. *Int. J. Coal Geol.* **2006**, *66*, 253–270. [\[CrossRef\]](#)
57. Zou, J.H.; Liu, D.; Tian, H.M.; Liu, F.; Li, T.; Yang, H.Y. Geochemistry of trace and rare earth elements in the Late Paleozoic Coal from Adaohai Mine, Inner Mongolia. *J. China Coal Soc.* **2013**, *38*, 1012–1018. (In Chinese)
58. Dai, S.F.; Li, T.J.; Jiang, Y.F.; Ward, C.R.; Hower, J.C.; Sun, J.H.; Liu, J.J.; Song, H.J.; Wei, J.P.; Li, Q.Q.; et al. Mineralogical and geochemical compositions of the Pennsylvanian Coal in the Hailiushu Mine, Daqingshan Coalfield, Inner Mongolia, China: Implications of sediment-source region and acid hydrothermal solutions. *Int. J. Coal Geol.* **2015**, *137*, 92–110. [\[CrossRef\]](#)
59. Wu, Z.Y.; Li, Y.H.; Zhou, Y.Y. Deformation characteristics and kinematic analysis in Yanqi Basin. *Coal Geol. Explor.* **2004**, *32*, 8–10. (In Chinese)
60. Kong, H.L.; Zeng, R.S.; Zhuang, X.G. Study of trace elements of coal in Beipiao District, Liaoning province. *Mod. Geol.* **2001**, *15*, 415–420. (In Chinese)
61. Dai, S.F.; Liu, J.J.; Ward, C.R.; Hower, J.C.; Xie, P.P.; Jiang, Y.F.; Hood, M.M.; O’Keefe, J.M.K.; Song, H.J. Petrological, geochemical, and mineralogical compositions of the low-Ge coals from the Shengli Coalfield, China: A comparative study with Ge-rich coals and a formation model for coal-hosted Ge ore deposit. *Ore Geol. Rev.* **2015**, *71*, 318–349. [\[CrossRef\]](#)
62. Dai, S.F.; Wang, X.B.; Seredin, V.V.; Hower, J.C.; Ward, C.R.; O’Keefe, J.M.K.; Huang, W.H.; Li, T.; Li, X.; Liu, H.D.; et al. Petrology, mineralogy, and geochemistry of the Ge-rich coal from the Wulantuga Ge ore deposit, Inner Mongolia, China: New data and genetic implications. *Int. J. Coal Geol.* **2012**, *90*, 72–99. [\[CrossRef\]](#)
63. Zhang, J.Q.; Zhang, H.L.; Du, J.L.; Huo, C.; Pan, H.Y.; Ding, L. Distribution characteristics of trace elements in coal of Inner Mongolia Baiyinhua Coalfield. *J. China Coal Soc.* **2016**, *41*, 310–315. (In Chinese)
64. Gao, Y.; Bai, X.W.; Wang, Y. Distribution and occurrence of trace elements in 14# Huolinhe Coal. *Coal Conver.* **2015**, *38*, 1–5. (In Chinese)
65. Li, B.Q.; Zhuang, X.G.; Li, J.; Querol, X.; Font, O.; Moreno, N. Geological controls on mineralogy and geochemistry of the Late Permian coals in the Liulong Mine of the Liuzhi Coalfield, Guizhou province, Southwest China. *Int. J. Coal Geol.* **2016**, *154*, 1–15. [\[CrossRef\]](#)
66. Wang, R.X. Geological controls on mineralogy and geochemistry of an Early Permian coal from the Songshao mine, Yunnan province, Southwestern China. *Minerals* **2016**, *6*, 66. [\[CrossRef\]](#)
67. Dai, S.F.; Zhang, W.G.; Ward, C.R.; Seredin, V.V.; Hower, J.C.; Li, X.; Song, W.J.; Wang, X.B.; Kang, H.; Zheng, L.C.; et al. Mineralogical and geochemical anomalies of Late Permian coals from the Fusui Coalfield, Guangxi province, Southern China: Influences of terrigenous materials and hydrothermal fluids. *Int. J. Coal Geol.* **2013**, *105*, 60–84. [\[CrossRef\]](#)
68. Dai, S.F.; Xie, P.P.; Ward, C.R.; Yan, X.Y.; Guo, W.M.; French, D.; Graham, I.T. Anomalies of rare metals in Lopingian super-high-organic-sulfur coals from the Yishan Coalfield, Guangxi, China. *Ore Geol. Rev.* **2017**, *88*, 235–250. [\[CrossRef\]](#)
69. Zhuang, X.G.; Gong, J.Q.; Zeng, R.S.; Kong, H.L. Contrast research on trace elements of Late Permian and Late Jurassic coals in North-eastern Jiangxi province. *Coal Geol. China* **2001**, *13*, 15–17. (In Chinese)
70. Zhuang, X.G.; Gong, J.Q.; Wang, Z.Q.; Zeng, R.S.; Xu, W.D. Trace Elements of the Late Permian coal in the Shuicheng and Liuzhi Coalfields, Guizhou. *Geol. Sci. Technol. Inf.* **2001**, *20*, 53–58. (In Chinese)
71. Feng, X.B.; Hong, Y.T.; Ni, J.Y. The concentrations of trace elements in coal in Guizhou province. *Environ. Chem.* **1998**, *17*, 339–344. (In Chinese)
72. Zeng, R.S.; Zhao, J.H.; Zhuang, X.G. Quality of Late Permian coal and its controlling factors in Shuicheng Mining District of Liupanshui Area. Guizhou. *Acta Petrol. Sin.* **1998**, *14*, 144–153. (In Chinese)
73. Qin, S.J.; Gao, K.; Wang, J.X.; Li, Y.H.; Lu, J.F. Geochemistry of the associated elements in the Late Permian coal from the Huoshaopu and Jinjia Mines, Southwestern Guizhou. *J. China Coal Soc.* **2016**, *41*, 1507–1516. (In Chinese)
74. Dai, S.F.; Ren, D.; Tang, Y.G.; Yue, M.; Hao, L.M. Concentration and distribution of elements in Late Permian coals from Western Guizhou province, China. *Int. J. Coal Geol.* **2005**, *61*, 119–137. [\[CrossRef\]](#)
75. Song, D.Y.; Zhang, J.Y.; Zheng, C.G. Geochemistry of hazardous trace elements in coals from Guizhou province. *Coal Conver.* **2007**, *30*, 13–17. (In Chinese)

76. Wei, X.F.; Zhang, G.P.; Li, L.; Xiang, M.; Cai, Y.B. Distribution and enrichment of trace elements in coal combustion products from Southwestern Guizhou. *Environ. Sci.* **2012**, *33*, 1457–1462. (In Chinese)
77. Zhang, J.Y.; Ren, D.Y.; Zhu, Y.M.; Chou, C.L.; Zeng, R.S.; Zheng, B.S. Mineral matter and potentially hazardous trace elements in coals from Qianxi Fault Depression Area in Southwestern Guizhou, China. *Int. J. Coal Geol.* **2004**, *57*, 49–61. [[CrossRef](#)]
78. Song, D.Y.; Zhang, X.K.; Zhang, J.Y.; Zheng, C.G. Migration characteristics of hazardous trace elements in coal in the process of flotation. *J. China Coal Soc.* **2010**, *35*, 1170–1176.
79. Yang, J.Y. Contents and occurrence modes of trace elements in the Late Permian coals from Pu'an Coalfield, Guizhou Province. *J. Fuel Chem. Technol.* **2006**, *34*, 129–135. (In Chinese)
80. Dai, S.F.; Chou, C.L.; Yue, M.; Luo, K.L.; Ren, D.Y. Mineralogy and geochemistry of a Late Permian coal in the Dafang Coalfield, Guizhou, China: Influence from siliceous and iron-rich calcic hydrothermal fluids. *Int. J. Coal Geol.* **2005**, *61*, 241–258. [[CrossRef](#)]
81. Zhao, L.; Ward, C.R.; French, D.; Graham, I.T. Major and trace element geochemistry of coals and intra-seam claystones from the Songzao Coalfield, SW China. *Minerals* **2015**, *5*, 870–893. [[CrossRef](#)]
82. Dai, S.F.; Wang, X.B.; Chen, W.M.; Li, D.H.; Chou, C.L.; Zhou, Y.P.; Zhu, C.S.; Li, H.; Zhu, X.W.; Xing, Y.W.; et al. A high-pyrite semianthracite of Late Permian age in the Songzao Coalfield, Southwestern China: Mineralogical and geochemical relations with underlying mafic tuffs. *Int. J. Coal Geol.* **2010**, *83*, 430–445. [[CrossRef](#)]
83. Chen, J.; Chen, P.; Yao, D.X.; Liu, Z.; Wu, Y.S.; Liu, W.Z.; Hu, Y.B. Mineralogy and geochemistry of Late Permian coals from the Donglin Coal Mine in the Nantong Coalfield in Chongqing, Southwestern China. *Int. J. Coal Geol.* **2015**, *149*, 24–40. [[CrossRef](#)]
84. Luo, Y.B.; Zheng, M.P. Origin of minerals and elements in the Late Permian Coal Seams of the Shipping Mine, Sichuan, Southwestern China. *Minerals* **2016**, *6*, 74. [[CrossRef](#)]
85. Zhuang, X.G.; Su, S.C.; Xiao, M.G.; Li, J.; Alstuey, A.; Querol, X. Mineralogy and geochemistry of the Late Permian coals in the Huayingshan Coal-bearing area, Sichuan province, China. *Int. J. Coal Geol.* **2012**, *94*, 271–282. [[CrossRef](#)]
86. Dai, S.F.; Li, T.; Seredin, V.V.; Ward, C.R.; Hower, J.C.; Zhou, Y.P.; Zhang, M.Q.; Song, X.L.; Song, W.J.; Zhao, C.L. Origin of minerals and elements in the Late Permian coals, tonsteins, and host rocks of the Xinde Mine, Xuanwei, Eastern Yunnan, China. *Int. J. Coal Geol.* **2014**, *121*, 53–78. [[CrossRef](#)]
87. Wang, X.B.; Dai, S.F.; Chou, C.L.; Zhang, M.Q.; Wang, J.M.; Song, X.L.; Wang, W.; Jiang, Y.F.; Zhou, Y.P.; Ren, D.Y. Mineralogy and geochemistry of Late Permian coals from the Taoshuping Mine, Yunnan province, China: Evidences for the sources of minerals. *Int. J. Coal Geol.* **2012**, *96*, 49–59. [[CrossRef](#)]
88. Shao, L.Y.; Wang, J.; Hou, H.H.; Zhang, M.Q.; Wang, H.; Baruch, S.; David, L.; Zhou, Y.P. Geochemistry of the C1 Coal of the Late Permian during mass extinction in Xuanwei, Yunnan. *Acta Geol. Sin.* **2015**, *89*, 163–179. (In Chinese)
89. Dai, S.F.; Ren, D.Y.; Zhou, Y.P.; Chou, C.L.; Wang, X.B.; Zhao, L.; Zhu, X.W. Mineralogy and geochemistry of a superhigh-organic-sulfur coal, Yanshan Coalfield, Yunnan, China: Evidence for a volcanic ash component and influence by submarine exhalation. *Chem. Geol.* **2008**, *255*, 182–194. [[CrossRef](#)]
90. Dai, S.F.; Tian, L.W.; Chou, C.L.; Zhou, Y.P.; Zhang, M.Q.; Zhao, L.; Wang, J.M.; Yang, Z.; Cao, H.Z.; Ren, D.Y. Mineralogical and compositional characteristics of Late Permian coals from an area of high lung cancer rate in Xuan wei, Yunnan, China: Occurrence and origin of quartz and chamosite. *Int. J. Coal Geol.* **2008**, *76*, 318–327. [[CrossRef](#)]
91. Dai, S.F.; Liu, J.J.; Ward, C.R.; Hower, J.C.; French, D.; Jia, S.H.; Hood, M.M.; Garrison, T.M. Mineralogical and geochemical compositions of Late Permian coals and host rocks from the Guxu Coalfield, Sichuan province, China, with emphasis on enrichment of rare metals. *Int. J. Coal Geol.* **2016**, *166*, 71–95. [[CrossRef](#)]
92. Zhang, J.Y. Enrichment Mechanism and Pollution Restraining of Potentially Hazardous Trace Elements in Coal. Ph.D. Thesis, China University of Mining and Technology, Beijing, China, 1999. (In Chinese)
93. Tao, Z.P.; Yang, R.D.; Cheng, W. Analysis on element geochemistry characteristics and enrichment causes of the Late Triassic coal in Longtoushan Coal Mine in Zhenfeng county in Guizhou province. *Coal Sci. Technol. Geol. Explor.* **2015**, *4*, 45–50, (In Chinese with English abstract).
94. Wang, X.B.; Li, D.; Lu, Y.F.; Zhang, Y. Geochemistry of late Triassic coals from the Changhebian mine in Chongqing, China. *Coal Geol. Explor.* **2007**, *35*, 4–8. (In Chinese)

95. Wang, X.B. Geochemistry of Late Triassic coals in the Changhe Mine, Sichuan Basin, Southwestern China: Evidence for authigenic lanthanide enrichment. *Int. J. Coal Geol.* **2009**, *80*, 167–174. [[CrossRef](#)]
96. Wang, D.L.; Zhang, Y.H. Jurassic Tariqik formation coal geochemical characteristics in Kuqa-Bay Coalfield, Xinjiang. *Coal Geol. China* **2012**, *24*, 6–14. (In Chinese)
97. Zhao, S.H. The distribution mode of occurrence of potentially hazardous elements in Yili Coal. *Xinjiang Geol.* **2015**, *33*, 126–129. (In Chinese)
98. Dai, S.F.; Yang, J.Y.; Ward, C.R.; Hower, J.C.; Liu, H.D.; Garrison, T.M.; French, D.; O’Keefe, J.M.K. Geochemical and mineralogical evidence for a coal-hosted uranium deposit in the Yili Basin, Xinjiang, Northwestern China. *Ore Geol. Rev.* **2015**, *70*, 1–30. [[CrossRef](#)]
99. Li, J.; Zhuang, X.G.; Querol, X.; Font, O.; Moreno, N.; Zhou, J.B.; Lei, G.M. High quality of Jurassic coals in the Southern and Eastern Junggar Coalfields, Xinjiang, NW China: Geochemical and mineralogical characteristics. *Int. J. Coal Geol.* **2012**, *99*, 1–15. [[CrossRef](#)]
100. Jiang, Y.F.; Zhao, L.; Zhou, G.Q.; Wang, X.B.; Zhao, L.X.; Wei, J.P.; Song, H.J. Petrological, mineralogical, and geochemical compositions of Early Jurassic coals in the Yining Coalfield, Xinjiang, China. *Int. J. Coal Geol.* **2015**, *152*, 47–67. [[CrossRef](#)]
101. Dai, S.F.; Hower, J.C.; Ward, C.R.; Guo, W.M.; Song, H.J.; O’Keefe, J.M.K.; Xie, P.P.; Hood, M.M.; Yan, X.Y. Elements and phosphorus minerals in the Middle Jurassic inertinite-rich coals of the Muli Coalfield on the Tibetan Plateau. *Int. J. Coal Geol.* **2015**, *144*, 23–47. [[CrossRef](#)]
102. Dai, S.F.; Wang, P.P.; Ward, C.R.; Tang, Y.G.; Song, X.L.; Jiang, J.H.; Hower, J.C.; Li, T.; Seregin, V.V.; Wagner, N.J.; et al. Elemental and mineralogical anomalies in the coal-hosted Ge ore deposit of Lincang, Yunnan, Southwestern China: Key role of N₂-CO₂-mixed hydrothermal solutions. *Int. J. Coal Geol.* **2015**, *152*, 19–46. [[CrossRef](#)]
103. Finkelman, R.B. Trace elements in coal—Environmental and health significance. *Biol. Trace Elem. Res.* **1999**, *67*, 197–204. [[CrossRef](#)] [[PubMed](#)]
104. Ketris, M.P.; Yudovich, Y.E. Estimations of clarkes for carbonaceous biolithes: World averages for trace element contents in black shales and coals. *Int. J. Coal Geol.* **2009**, *78*, 135–148. [[CrossRef](#)]
105. Swaine, D.J. *Trace Elements in Coal*; Butterworths: London, UK, 1990; ISBN 0-408-03309-6.
106. Liu, G.J.; Zheng, L.G.; Zhang, Y.; Qi, C.C.; Chen, Y.W.; Peng, Z.C. Distribution and mode of occurrence of As, Hg and Se and Sulfur in coal Seam 3 of the Shanxi Formation, Yanzhou Coalfield, China. *Int. J. Coal Geol.* **2007**, *71*, 371–385. [[CrossRef](#)]
107. Dai, S.F.; Ren, D.Y.; Hou, X.Q.; Shao, L.Y. Geochemical and mineralogical anomalies of the Late Permian coal in the Zhijin Coalfield of Southwest China and their volcanic origin. *Int. J. Coal Geol.* **2003**, *55*, 117–138. [[CrossRef](#)]
108. Tang, S.H.; Qin, Y.; Jiang, Y.F.; Wang, W.F.; Song, D.Y.; Liu, Z.Y.; Gao, F. *Chinese Clean Coals’ Geological Characteristics*; China Geological Publishing House: Beijing, China, 2006; Volume 10, p. 216. ISBN 7-116-04991-6. (In Chinese)
109. Swaine, D.J. Trace-elements in coal and their dispersal during combustion. *Fuel Process. Technol.* **1994**, *39*, 121–137. [[CrossRef](#)]
110. Lindahl, H.J.G.P.C. Cadmium: Mode of occurrence in Illinois Coals. *Sci. New Ser.* **1973**, *181*, 2.
111. Bogdanov, V.V. Zur genese der mikroelemente in den kohle fuhrenden, Sammelwek: Materialy k 9. Sovest. Rabotn. *Geol. Organ. Leningrad* **1965**, *7*, 90–94.
112. Kirsch, H.S.U.; Schwartz, G. *The Origins of the Trace Elements Zinc, Cadmium and Vanadium in Bituminous Coals and Their Behavior during Combustion*; VGB Kraftwerkstechnik: Leuna, Germany, 1980; Volume 60, pp. 734–744.
113. Finkelman, R.B.; Palmer, C.A.; Wang, P. Quantification of the modes of occurrence of 42 elements in coal. *Int. J. Coal Geol.* **2018**, *185*, 138–160. [[CrossRef](#)]
114. Ding, Z.H.; Finkelman, R.B.; Belkin, H.E.; Zheng, B.S.; Jin, Z.S.; Zhou, Y.S.; Zhou, D.X. A new kind of cadmium mineral was found. *Geol. Geochem.* **2002**, *30*, 95–96. (In Chinese)
115. Yang, J.Y. Acid Removal rate of trace elements and its’ organic-inorganic affinity in coal-In a case of the Late Paleozoic Coal Seam 5 from Weibei. *J. Fuel Chem. Technol.* **2010**, *38*, 522–527. (In Chinese)
116. Zhao, F.H.; Peng, S.P.; Li, D.H.; Tang, Y.G.; Ren, D.Y.; Xu, D.W. Quantitative study of organic affinity of elements in low rank coals. *J. China Univ. Min. Technol.* **2003**, *32*, 21–25. (In Chinese)

117. Xu, D.W. Enrichment Mechanism and Environmental Impact of Chromium, Nickel and Other Hazardous Trace Elements in Coal from the Shenbei Coalfield. Master's Thesis, China University of Mining and Technology, Beijing, China, 1999. (In Chinese)
118. Zhao, F.H. Study on the Mechanism of Distributions and Occurrence of Hazardous Minor and Trace Elements in Coals and Leaching Experiments of Coal Combustion Residues. Ph.D. Thesis, China University of Mining and Technology, Beijing, China, 1997. (In Chinese)
119. Chou, C.L. Sulfur in coals: A review of geochemistry and origins. *Int. J. Coal Geol.* **2012**, *100*, 1–13. [[CrossRef](#)]
120. Dai, S.F.; Li, D.H.; Ren, D.Y.; Tang, Y.G.; Shao, L.Y.; Song, H.B. Geochemistry of the Late Permian No. 30 Coal Seam, Zhijin Coalfield of Southwest China: Influence of a siliceous low-temperature hydrothermal fluid. *Appl. Geochem.* **2004**, *19*, 1315–1330. [[CrossRef](#)]
121. Yang, W.Q. The preliminary analysis of the controlling factors on the coal-forming sedimentary environment and the sulfur content of the coals from Laochang Coal Mine in Yunnan. *J. Xiangtan Min. Inst.* **1987**, *1*, 78–86. (In Chinese)
122. *Classification for Coal Quality—Part 2: Sulfur Content, Chinese National Standard, Beijing*; GB/T 15224.2-2004; General Administration of Quality Supervision, Inspection and Quarantine of the People's Republic of China: Beijing, China, 2004.
123. Wang, Y.Q.; Mo, J.Y.; Ren, D.Y. Distribution of minor and trace elements in magmatic hydrothermal metamorphic coal of Meitian Coal Mine, Hunan province. *Geochimica* **1999**, *28*, 289–296. (In Chinese)
124. Dai, S.F.; Ward, C.R.; Graham, I.T.; French, D.; Hower, J.C.; Zhao, L.; Wang, X.B. Altered volcanic ashes in coal and coal-bearing sequences: A review of their nature and significance. *Earth-Sci. Rev.* **2017**, *175*, 44–74. [[CrossRef](#)]



© 2018 by the authors. Licensee MDPI, Basel, Switzerland. This article is an open access article distributed under the terms and conditions of the Creative Commons Attribution (CC BY) license (<http://creativecommons.org/licenses/by/4.0/>).